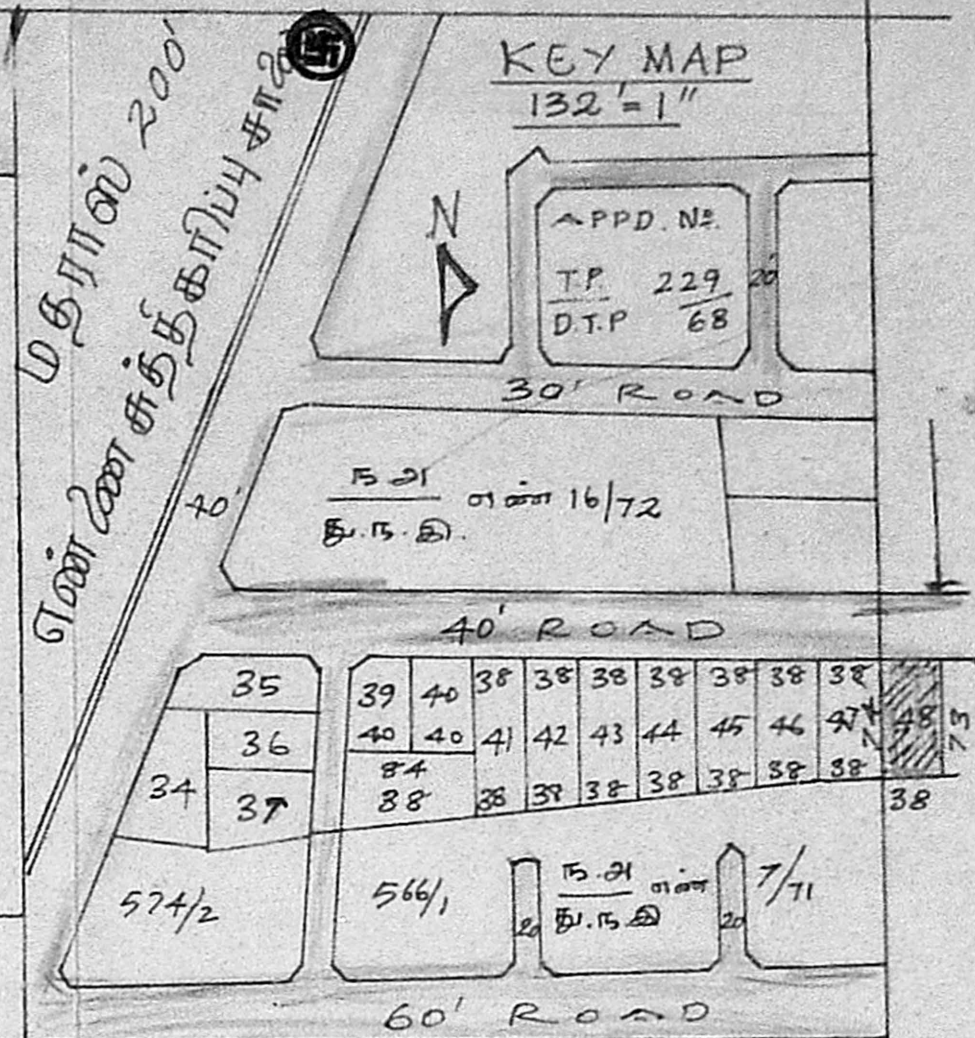
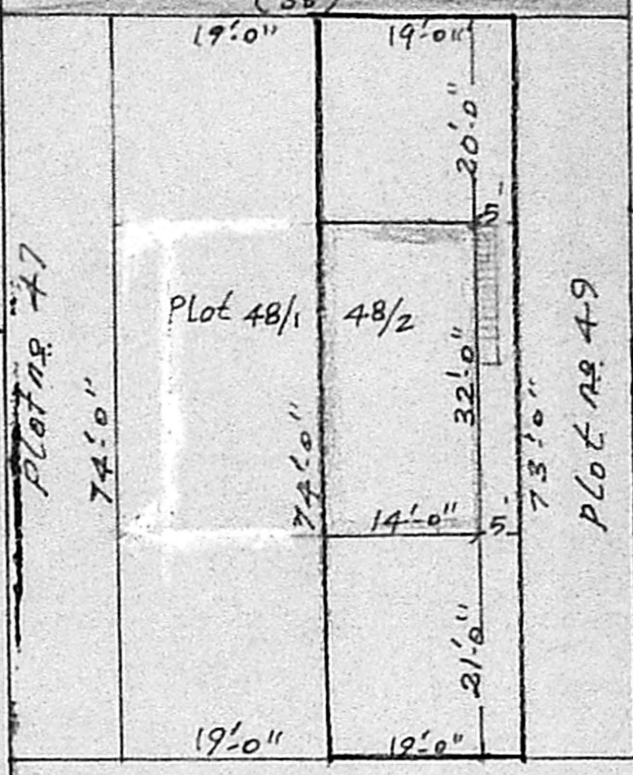
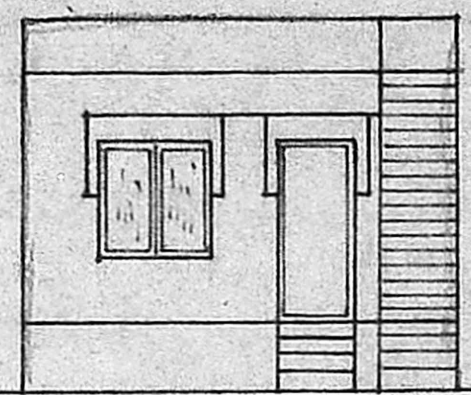


PROPOSED HOUSE CON. IN R.S. NO 567 OF
 THIRUVOTTIYUR VILLAGE & MUNICIPALITY T.P. Scheme-II
 AT PLOT NO 48/2 IN T.P/D.T.P APPD NO 16/72 LAY OUT
 SCALE 8 Feet to an inch (c. metre to a metre)

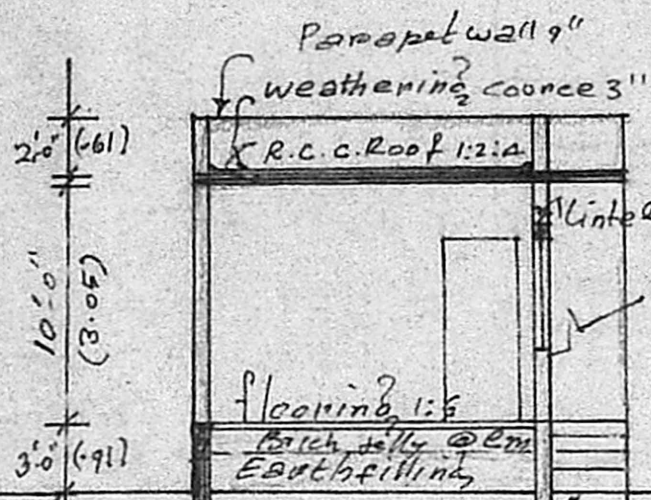
40' ROAD
(38)



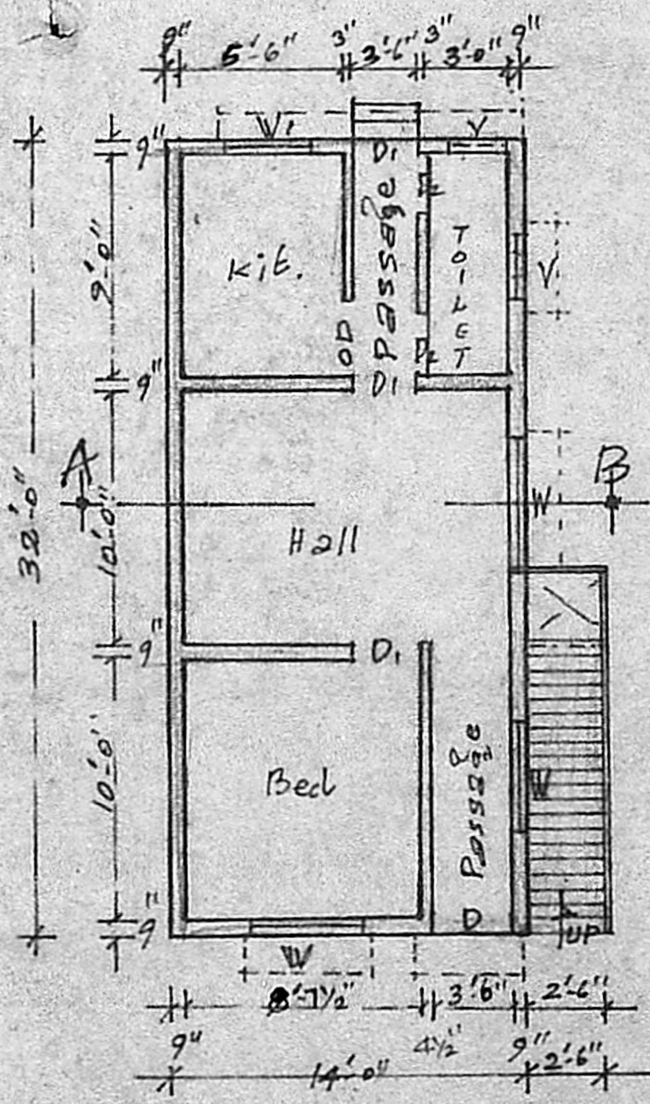
Planning Petition No. A/1335/89
APPROVED
 Subject to the conditions in
 this office letter.
 D. No A1/20516/89 Dt. 15/12/89
 By T.P. 15/12/89.
 FOR MEMBER SECRETARY
 MADRAS METROPOLITAN
 DEVELOPMENT AUTHORITY



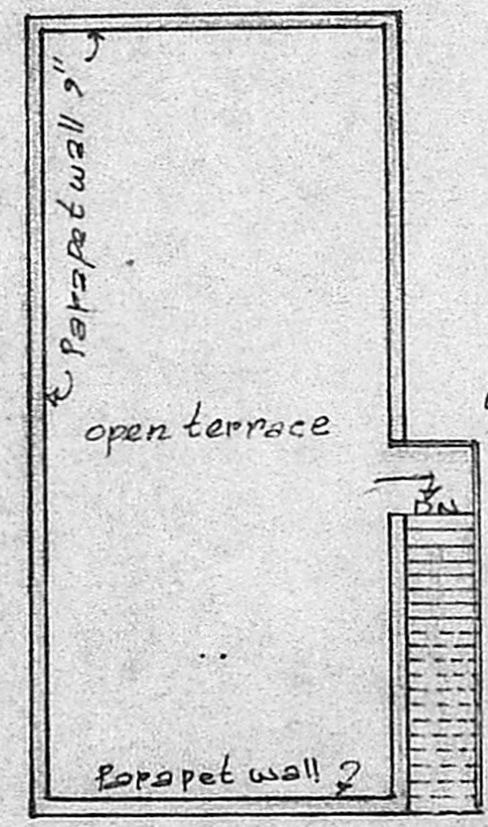
ELEVATION



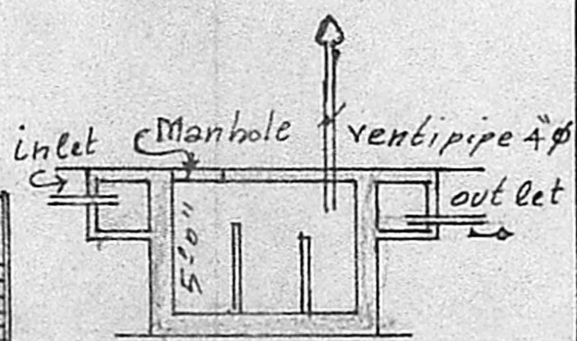
SECTION ON-AB



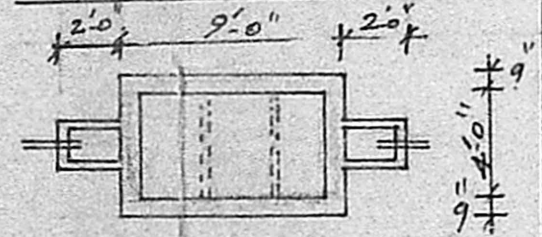
PLAN



TERACED PLAN



Section of Septic tank



Plan of Septic tank

SITE PLAN 20' = 1"
S. NO 566/1

REFERENCE

D	DOOR	6'-6" X 3'-3" (1.94 x 1.04 m)
D ₁	DOOR	6'-6" X 3'-3" (1.94 x 1.04 m)
D ₂	DOOR	5'-6" X 2'-6" (1.64 x 0.76 m)
W	WINDOW	4'-0" X 4'-0" (1.21 x 1.21 m)
W ₁	WINDOW	4'-0" X 3'-0" (1.21 x 0.91 m)
V	VENTILATOR	2'-0" X 1'-6" (0.61 x 0.45 m)

I.S. Plan.

SITE AREA	1396.5 SQ. FT.	PROPOSED	
PLTH AREA	448 SQ. FT.	EXG. ROAD	
COVERAGE	31%.	SITE BOUNDARY	
FLOOR AREA			

M. Balasubramanian, D.C.S.
 LICENSED SURVEYOR,
 THIRUVOTTIYUR MUNICIPALITY,
 OFF: No. 125, T. H. Road,
 KALADIPEY, MADRAS-600 019
 Res: 40/B, Vasanth Nagar 4th St,
 KALADIPEY, MADRAS-600 019

V. BALASUBRAMANJ, B.Arch.,
 ARCHITECT
 Licenced Surveyor Regd No. R.A.161
 CORPORATION OF MADRAS
 No.3, Paper Mills Road, First Floor,
 NEAR PERAMBUR CHURCH, MADRAS-11.

B. Ananda Kumar
 owners.